



BROKEN BAY

PITWATER

PACIFIC OCEAN



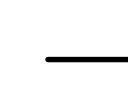




SYDNEY HARBOUR

KU-RING-GAI CHASE NP

GARIGAL NP

# NORTHERN BEACHES COUNCIL

## Legend

-  High Risk Rock Fishing Location
-  Arterial Road
-  Distributor Road
-  Local Road
-  Built Up Area
-  National Park
-  Reserves



GDA 94 MGA Zone 56  
 Date Printed: 4/02/2019  
 Produced by: Spatial Information  
 The publisher of and/or contributors to this map accept no responsibility for injury, loss or damage arising from its use or errors or omissions therein. While all care is taken to ensure a high degree of accuracy, users are invited to report any map discrepancies and should use this map with due care.  
 © Northern Beaches Council 2019

